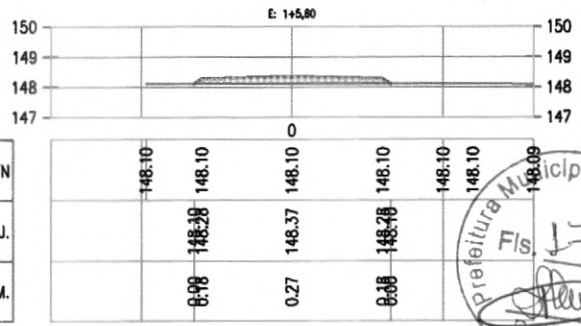
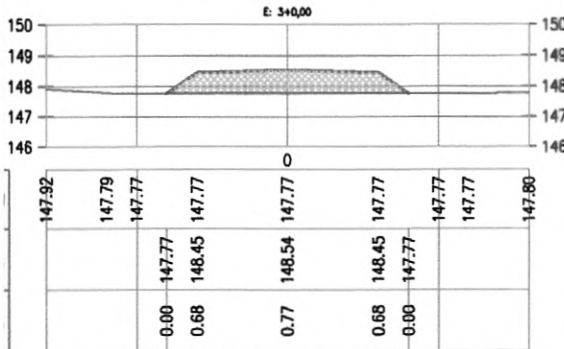


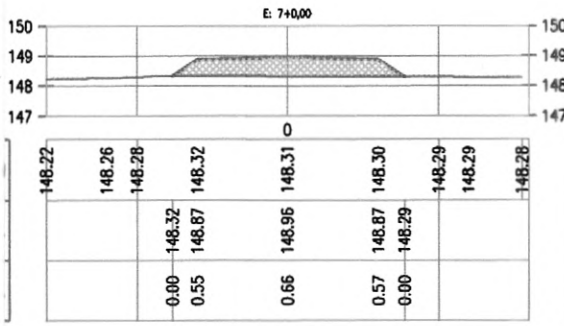
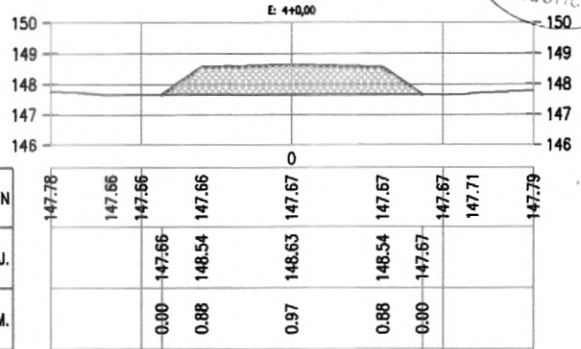
COTAS TN	148.15	148.15	148.15	148.15	148.15	148.15	148.13
COTAS PROJ.	0.00	0.20	0.00	0.00	0.00	0.00	0.00
COTAS VERM.	148.15	148.35	148.25	148.15	148.15	148.15	148.13



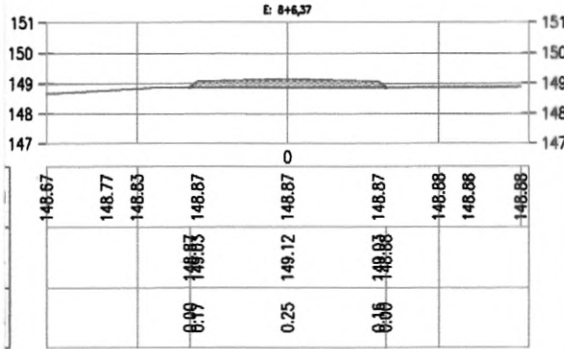
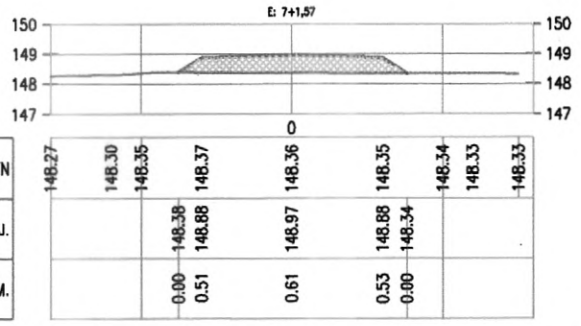
Prefeitura Municipal de Irauçuba  
Fis. 175  
Rubrica



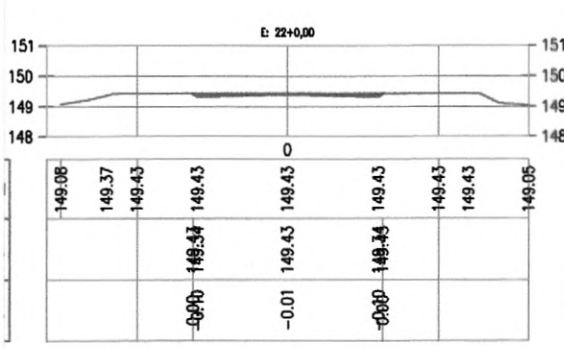
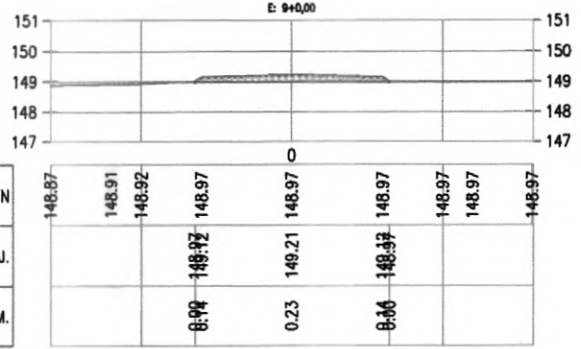
COTAS TN	147.92	147.79	147.77	147.77	147.77	147.77	147.80
COTAS PROJ.	0.00	0.68	0.77	0.68	0.00	0.00	0.00
COTAS VERM.	147.92	148.45	148.54	148.45	147.77	147.77	147.80



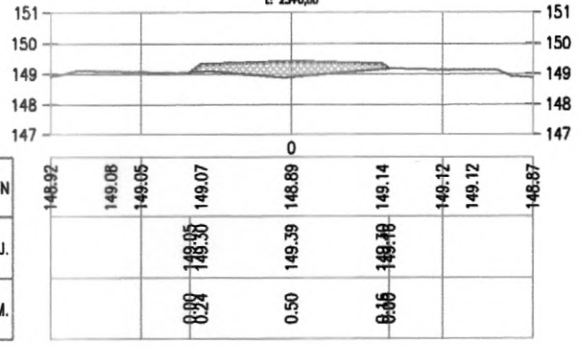
COTAS TN	148.22	148.26	148.28	148.32	148.31	148.30	148.29	148.29	148.28
COTAS PROJ.	0.00	0.55	0.66	0.57	0.00	0.00	0.00	0.00	0.00
COTAS VERM.	148.22	148.87	148.95	148.87	148.31	148.30	148.29	148.29	148.28



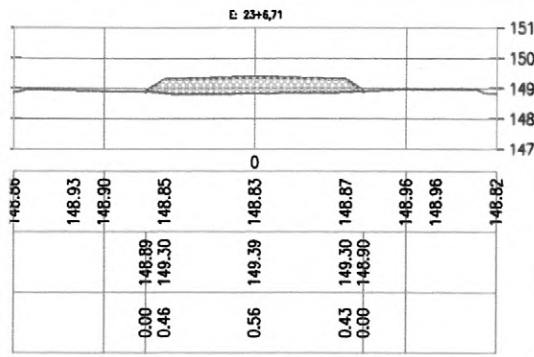
COTAS TN	148.67	148.77	148.83	148.87	148.87	148.88	148.88	148.88
COTAS PROJ.	0.00	0.25	0.36	0.25	0.00	0.00	0.00	0.00
COTAS VERM.	148.67	149.12	149.19	148.87	148.87	148.88	148.88	148.88



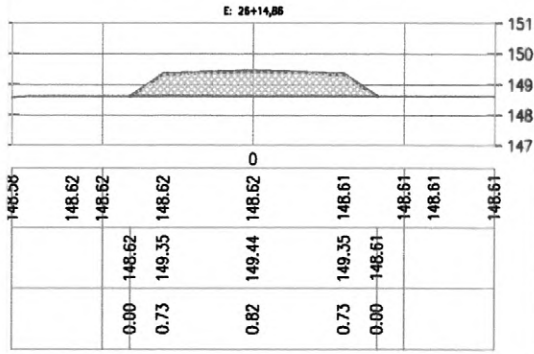
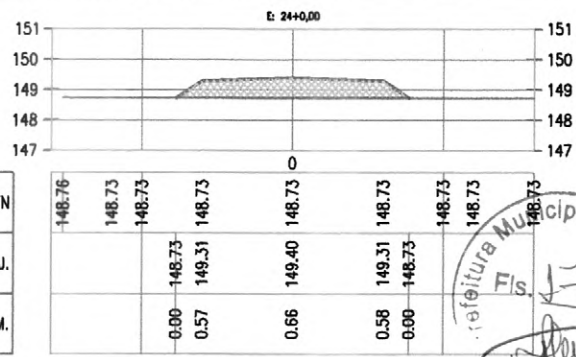
COTAS TN	149.08	149.37	149.43	149.43	149.43	149.43	149.43	149.43	149.05
COTAS PROJ.	0.00	-0.01	-0.00	-0.00	0.00	0.00	0.00	0.00	0.00
COTAS VERM.	149.08	149.37	149.43	149.43	149.43	149.43	149.43	149.43	149.05



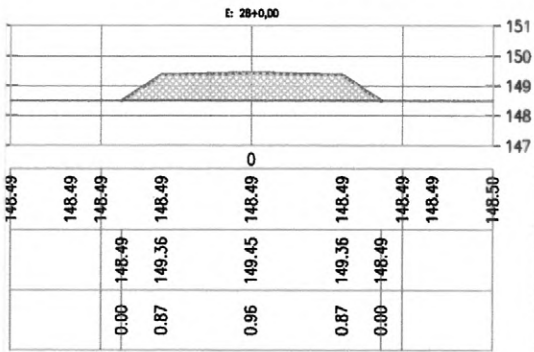
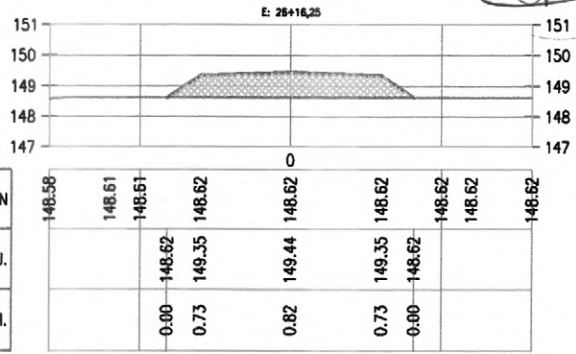
	PREFEITURA MUNICIPAL DE IRAUÇUBA / CE		PRANCHA:
	RECUPERAÇÃO DE ESTRADA DA LOCALIDADE DE MOCÓ A LOCALIDADE DE MANDACARÚ NO MUNICÍPIO DE IRAUÇUBA-CE		<b>1 / 16</b>
	<b>SEÇÕES TRANSVERSAIS</b>		ESCALA:
	PROJETISTA:	CLÁUDIO JOSÉ QUEIROZ BARROS - ENG.º CIVIL - CREA: 13.419 D / CE	<b>1/250</b>
ARQUIVO:	5 - TERRAPLANAGEM_R1.DWG		



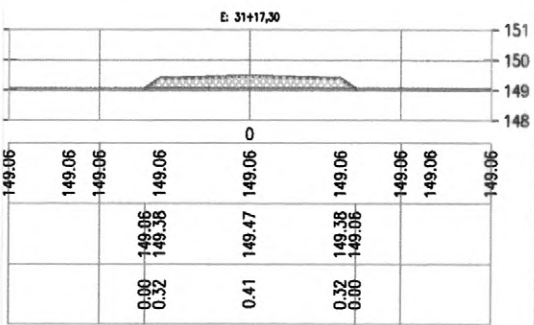
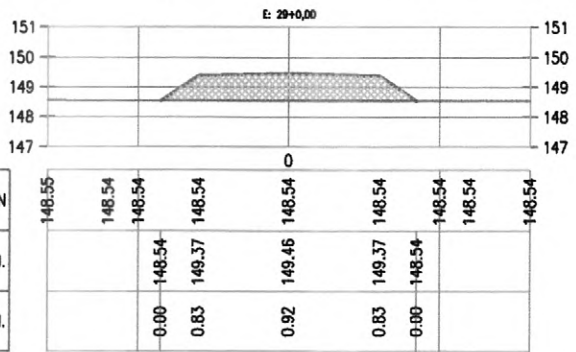
COTAS TN
COTAS PROJ.
COTAS VERM.



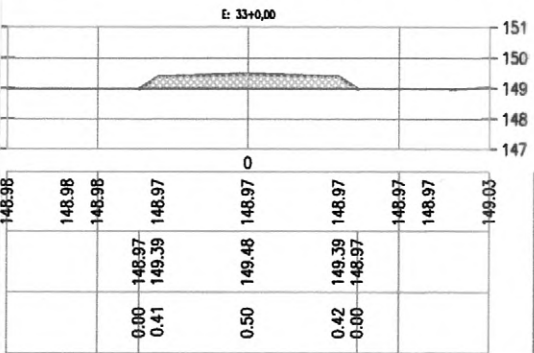
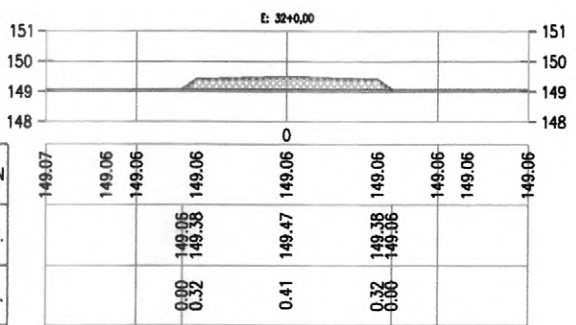
COTAS TN
COTAS PROJ.
COTAS VERM.



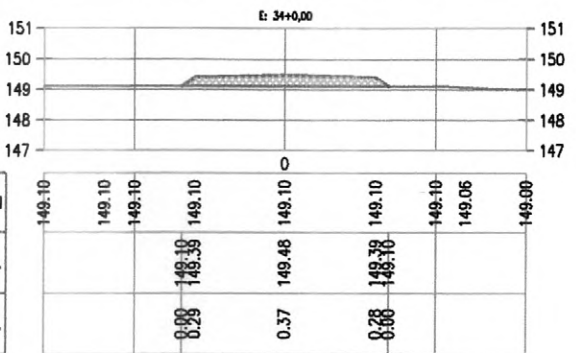
COTAS TN
COTAS PROJ.
COTAS VERM.



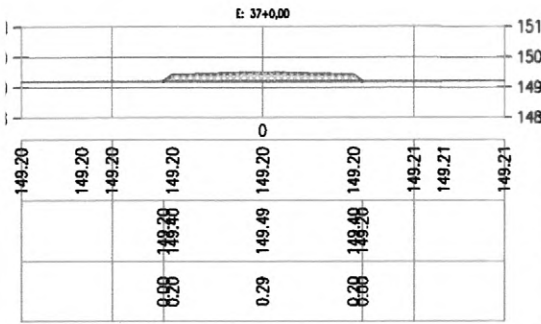
COTAS TN
COTAS PROJ.
COTAS VERM.




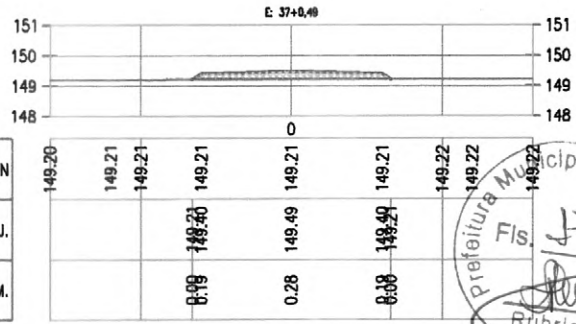
COTAS TN
COTAS PROJ.
COTAS VERM.



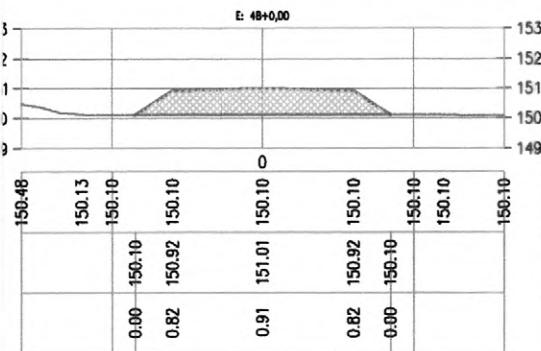
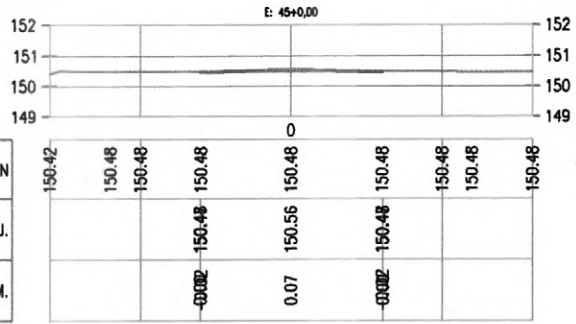
PREFEITURA MUNICIPAL DE IRAUÇUBA / CE		PRANCHA:
RECUPERAÇÃO DE ESTRADA DA LOCALIDADE DE MOCÓ A LOCALIDADE DE MANDACARÚ NO MUNICÍPIO DE IRAUÇUBA-CE		2 / 16
<b>SEÇÕES TRANSVERSAIS</b>		ESCALA:
PROJETISTA:	CLÁUDIO JOSÉ QUEIROZ BARROS - ENG° CIVIL - CREA: 13.419 D / CE.	1/250
ARQUIVO:	5 - TERRAPLANAGEM_R1.DWG	



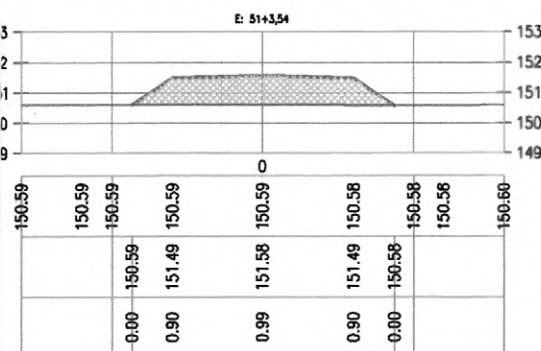
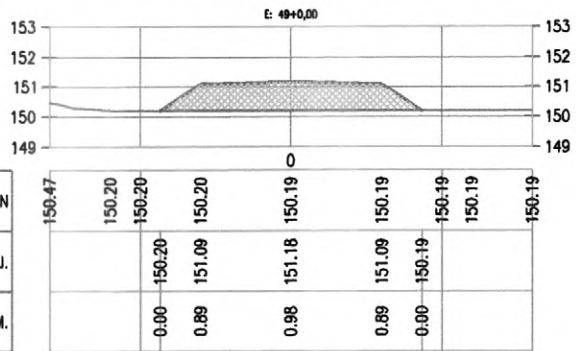
COTAS TN
COTAS PROJ.
COTAS VERM.



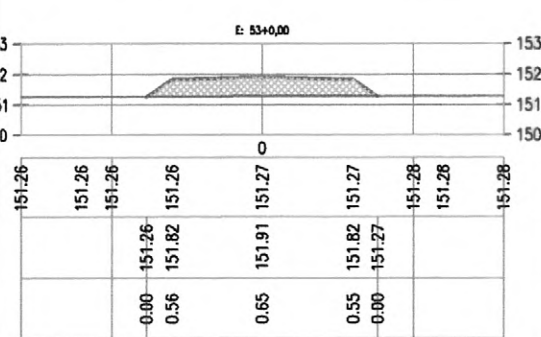
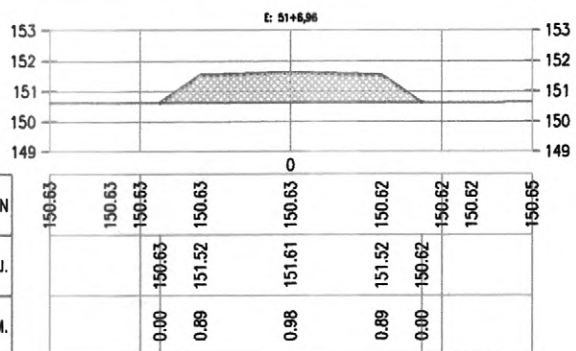
COTAS TN
COTAS PROJ.
COTAS VERM.



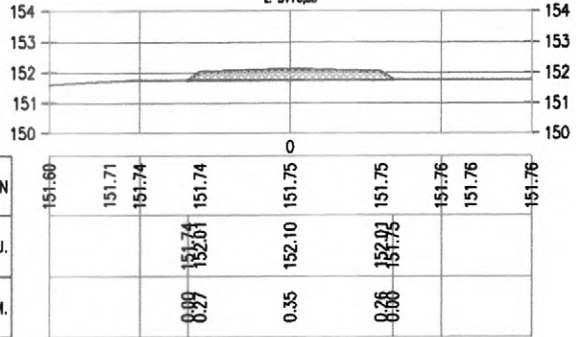
COTAS TN
COTAS PROJ.
COTAS VERM.



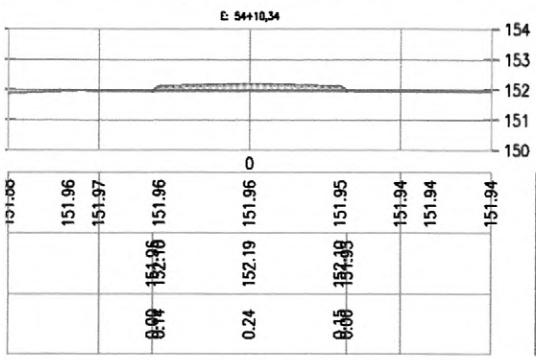
COTAS TN
COTAS PROJ.
COTAS VERM.



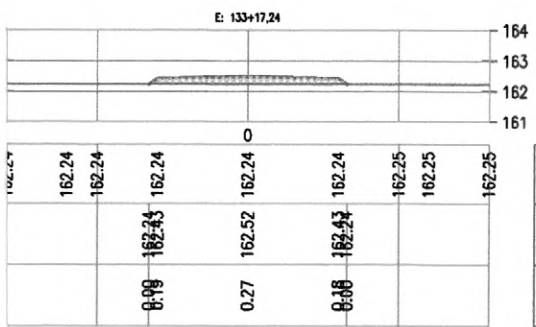
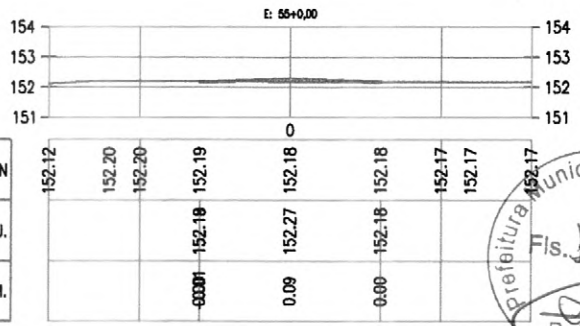
COTAS TN
COTAS PROJ.
COTAS VERM.



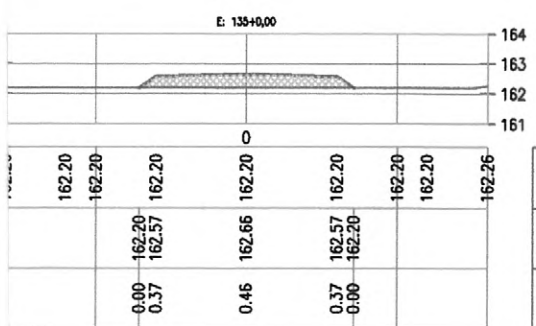
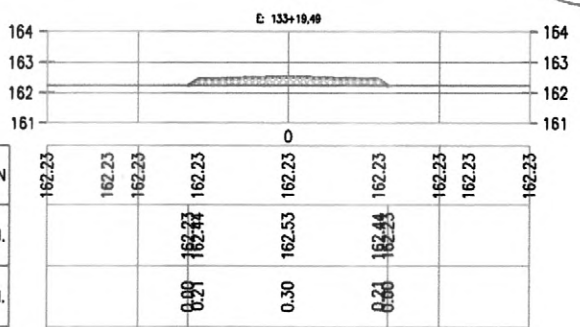
PREFEITURA MUNICIPAL DE IRAUÇUBA / CE		PRANCHA:
RECUPERAÇÃO DE ESTRADA DA LOCALIDADE DE MOCÓ A LOCALIDADE DE MANDACARÚ NO MUNICÍPIO DE IRAUÇUBA-CE		3 / 16
<b>SEÇÕES TRANSVERSAIS</b>		ESCALA:
PROJETISTA:	CLÁUDIO JOSÉ QUEIROZ BARROS - ENG.º CIVIL - CREA: 13.419 D / CE	1/250
ARQUIVO:	5 - TERRAPLANAGEM_R1.DWG	



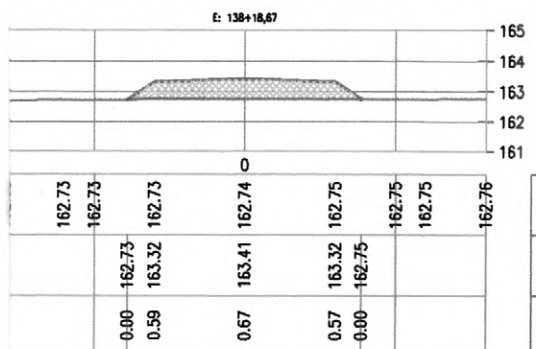
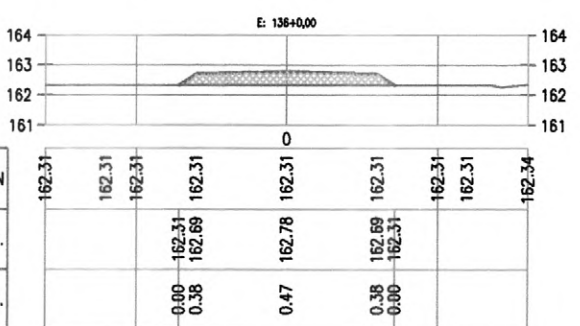
COTAS TN
COTAS PROJ.
COTAS VERM.



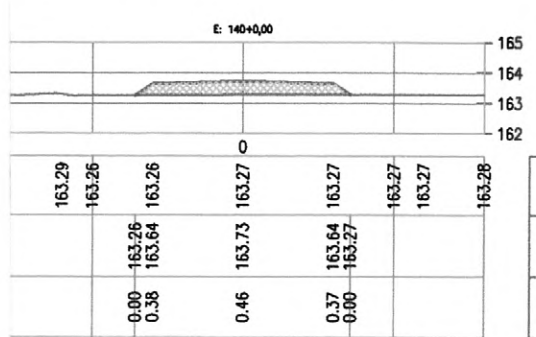
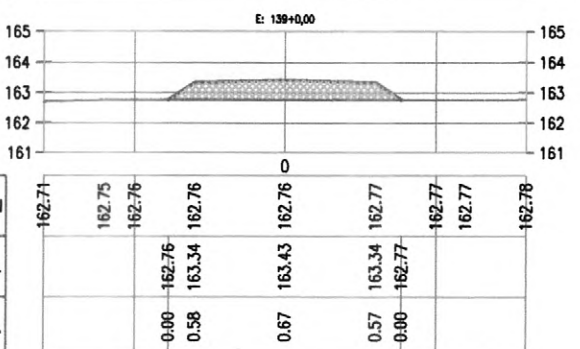
COTAS TN
COTAS PROJ.
COTAS VERM.



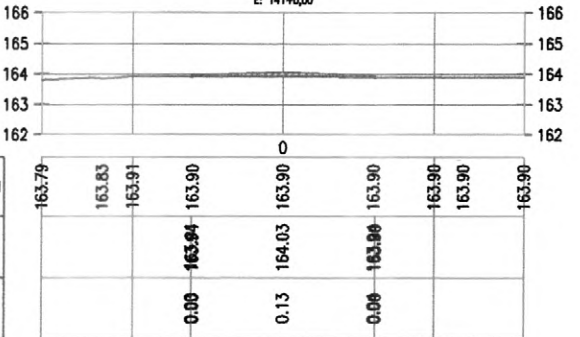
COTAS TN
COTAS PROJ.
COTAS VERM.



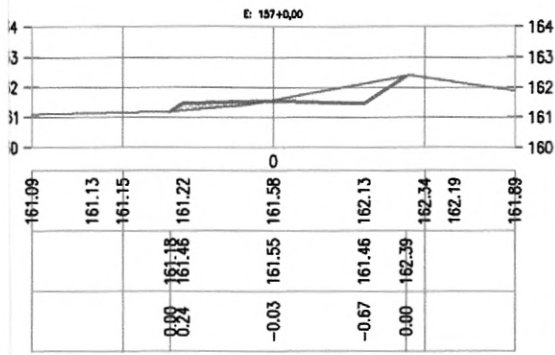
COTAS TN
COTAS PROJ.
COTAS VERM.



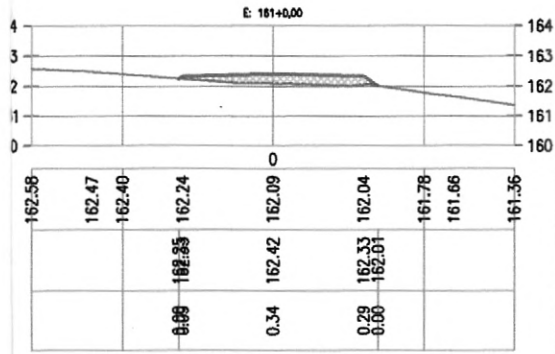
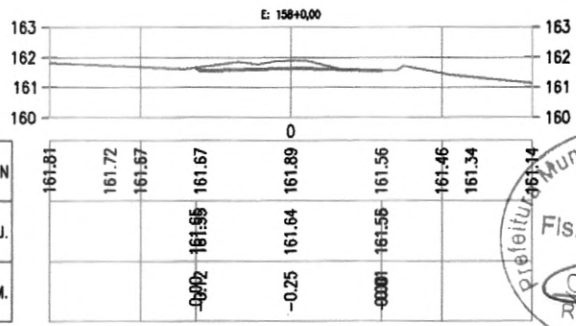
COTAS TN
COTAS PROJ.
COTAS VERM.



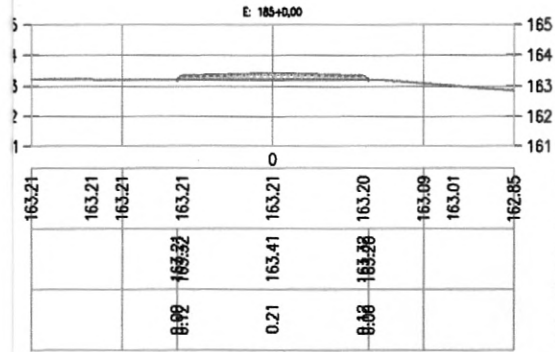
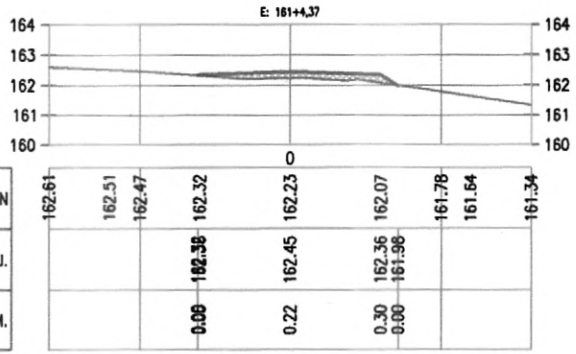
PREFEITURA MUNICIPAL DE IRAUÇUBA / CE		PRANCHA: <b>4 / 16</b>
RECUPERAÇÃO DE ESTRADA DA LOCALIDADE DE MOCÓ A LOCALIDADE DE MANDACARÚ NO MUNICÍPIO DE IRAUÇUBA-CE		
<b>SEÇÕES TRANSVERSAIS</b>		
PROJETISTA:	CLÁUDIO JOSÉ QUEIROZ BARROS - ENGº CIVIL - CREA: 13.419 D / CE	ESCALA: <b>1/250</b>
ARQUIVO:	5 - TERRAPLANAGEM_R1.DWG	



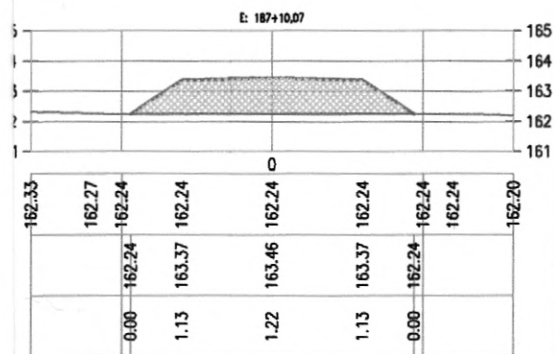
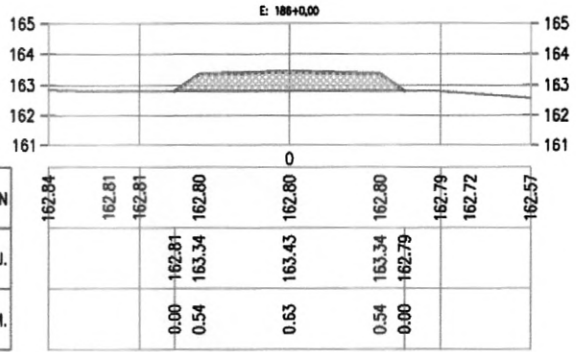
COTAS TN
COTAS PROJ.
COTAS VERM.



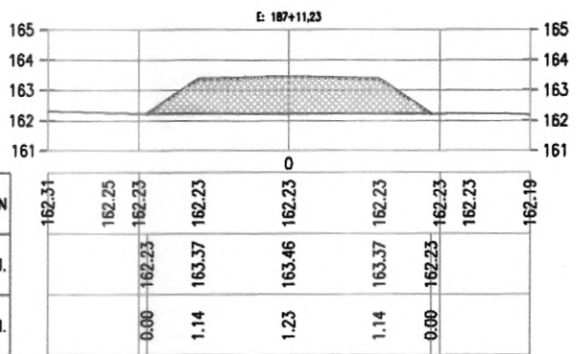
COTAS TN
COTAS PROJ.
COTAS VERM.



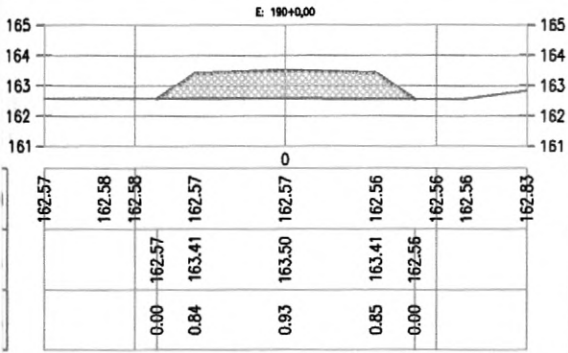
COTAS TN
COTAS PROJ.
COTAS VERM.



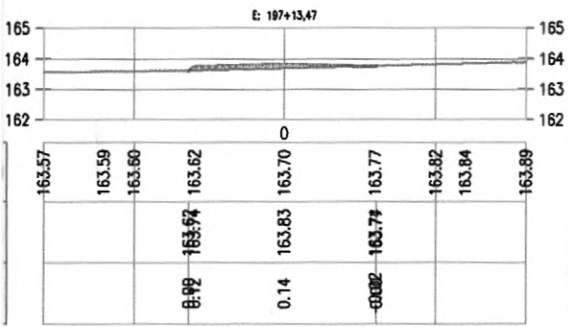

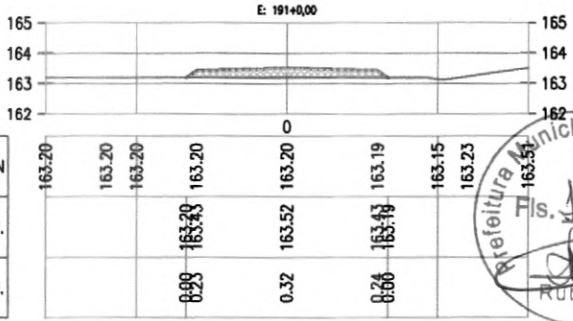
COTAS TN
COTAS PROJ.
COTAS VERM.



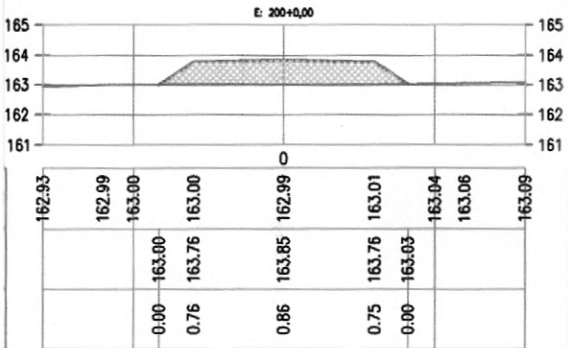
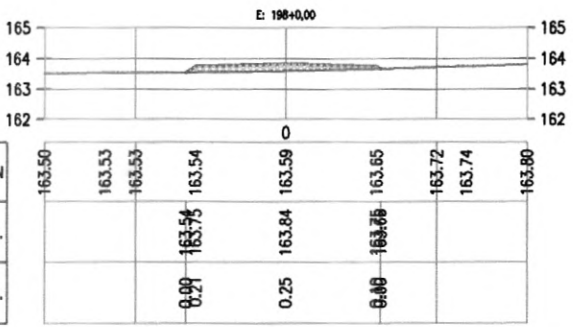
	PREFEITURA MUNICIPAL DE IRAUCUBA / CE		PRANCHA:
	RECUPERAÇÃO DE ESTRADA DA LOCALIDADE DE MOCÓ A LOCALIDADE DE MANDACARÚ NO MUNICÍPIO DE IRAUCUBA-CE		<b>5 / 16</b>
	<b>SEÇÕES TRANSVERSAIS</b>		ESCALA:
	PROJETISTA:	CLÁUDIO JOSÉ QUEIROZ BARROS - ENG° CIVIL - CREA: 13.419 D / CE	<b>1/250</b>
ARQUIVO:	5 - TERRAPLANAGEM_R1.DWG		



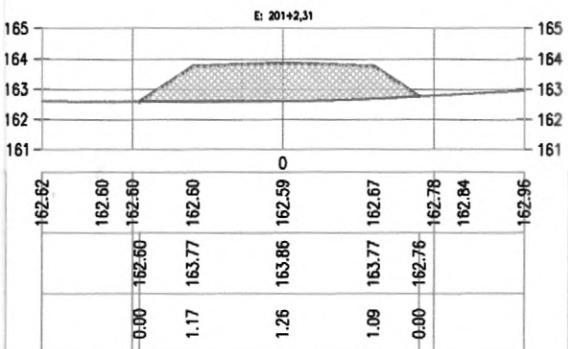
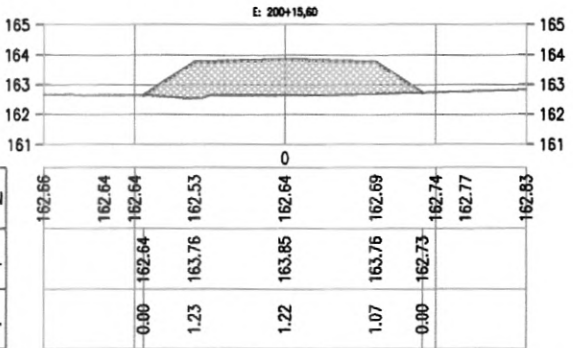
COTAS TN
COTAS PROJ.
COTAS VERM.



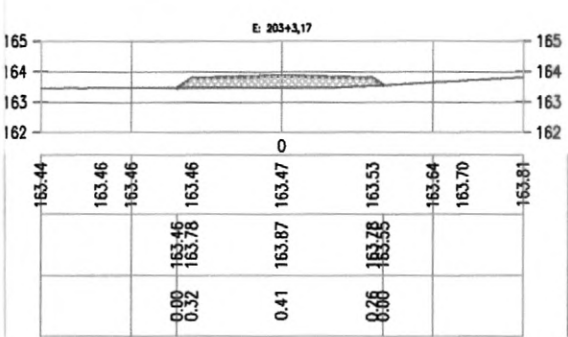
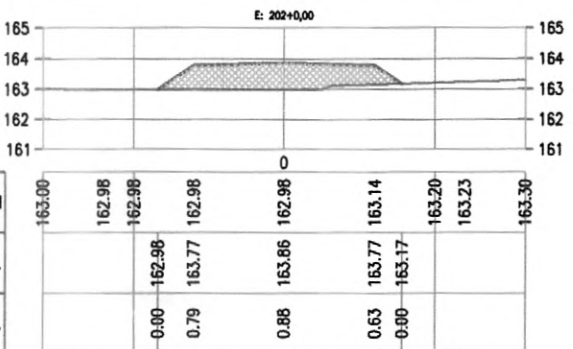
COTAS TN
COTAS PROJ.
COTAS VERM.



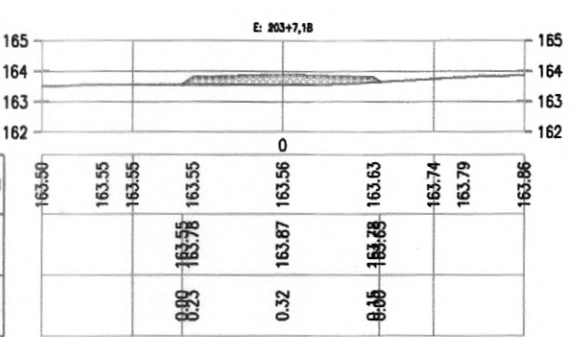
COTAS TN
COTAS PROJ.
COTAS VERM.



COTAS TN
COTAS PROJ.
COTAS VERM.

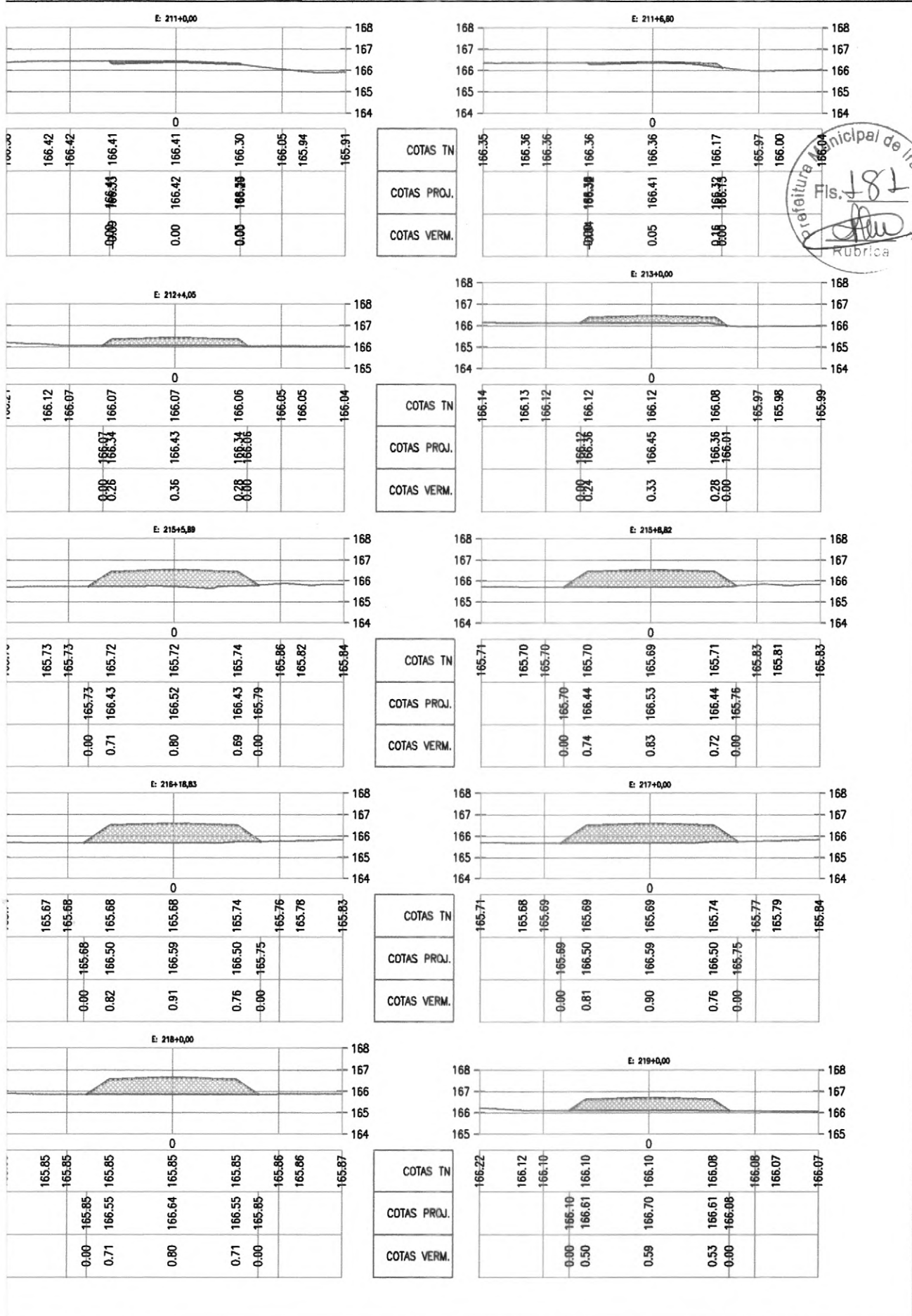


COTAS TN
COTAS PROJ.
COTAS VERM.



PREFEITURA MUNICIPAL DE IRAUÇUBA / CE	
RECUPERAÇÃO DE ESTRADA DA LOCALIDADE DE MOCÓ A LOCALIDADE DE MANDACARÚ NO MUNICÍPIO DE IRAUÇUBA-CE	
<b>SEÇÕES TRANSVERSAIS</b>	
PROJETISTA:	CLÁUDIO JOSÉ QUEIROZ BARROS - ENGº CIVIL - CREA: 13.419 D / CE.
ARQUIVO:	5 - TERRAPLANAGEM_R1.DWG

PRANCHA:	6 / 16
ESCALA:	1/250



PREFEITURA MUNICIPAL DE IRAUÇUBA / CE

RECUPERAÇÃO DE ESTRADA DA LOCALIDADE DE MOCÓ A LOCALIDADE DE MANDACARÚ NO MUNICÍPIO DE IRAUÇUBA-CE

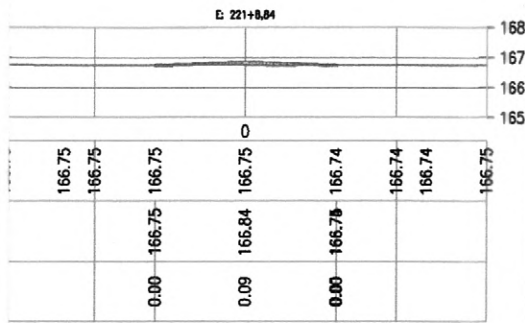
**SEÇÕES TRANSVERSAIS**

PROJETISTA: CLÁUDIO JOSÉ QUEIROZ BARRÓS - ENG° CIVIL - CREA: 13.419 D / CE.

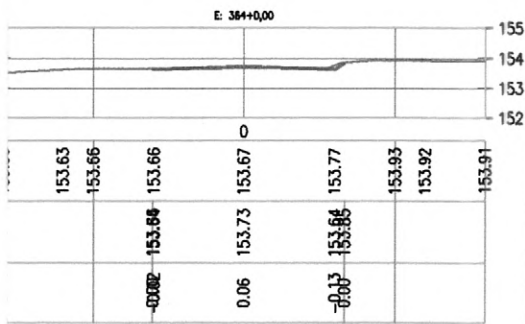
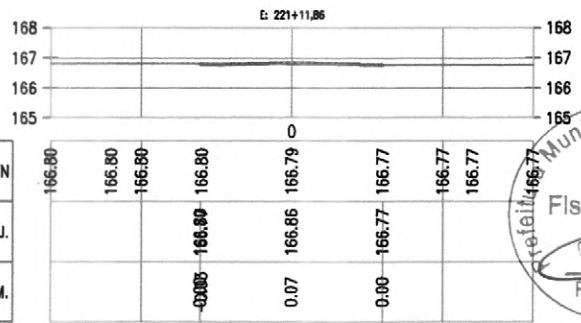
ARQUIVO: 5 - TERRAPLANAGEM\_R1.DWG

PRANCHA:  
**7 / 16**

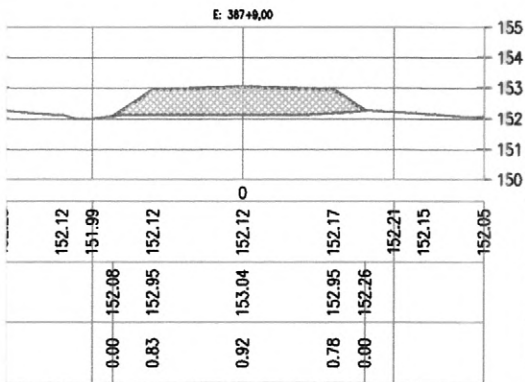
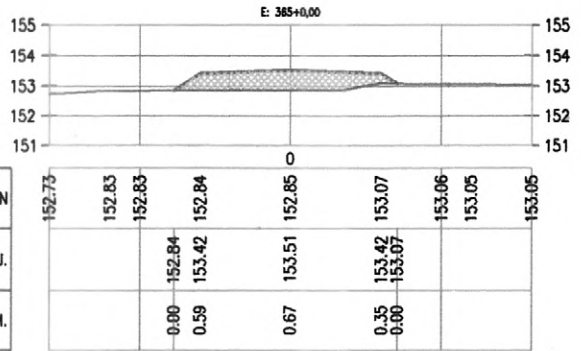
ESCALA:  
**1/250**



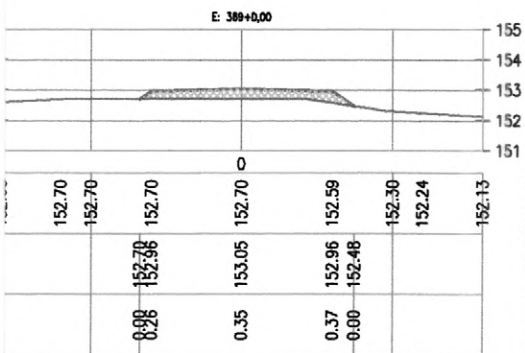
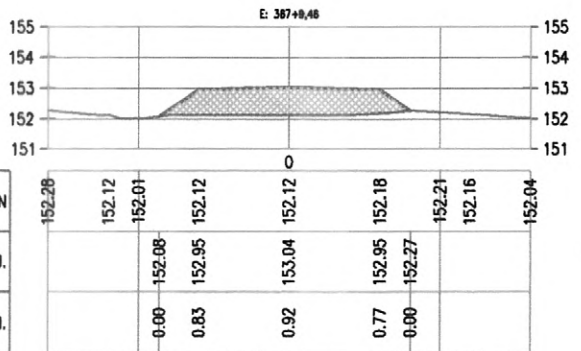
COTAS TN
COTAS PROJ.
COTAS VERM.



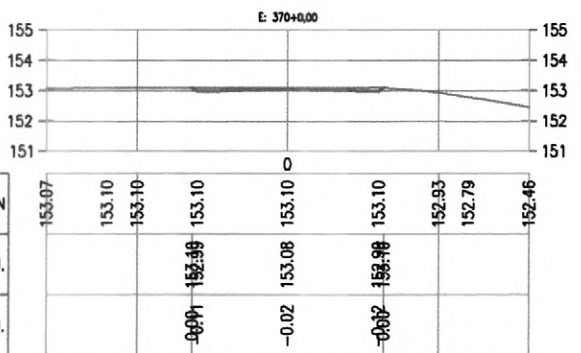
COTAS TN
COTAS PROJ.
COTAS VERM.



COTAS TN
COTAS PROJ.
COTAS VERM.

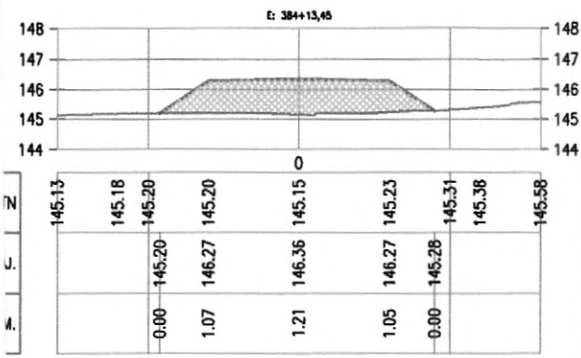


COTAS TN
COTAS PROJ.
COTAS VERM.

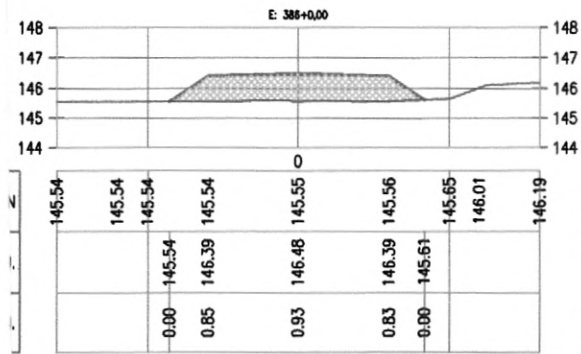
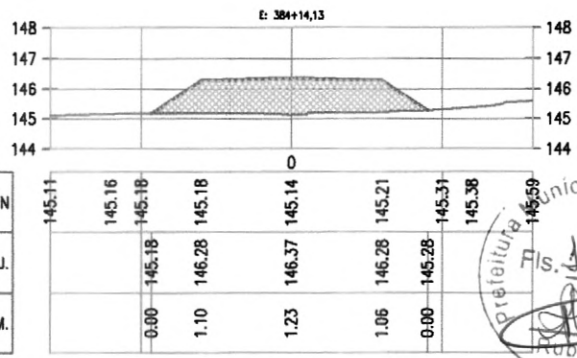


	PREFEITURA MUNICIPAL DE IRAUÇUBA / CE		PRANCHA:
	RECUPERAÇÃO DE ESTRADA DA LOCALIDADE DE MOCÓ A LOCALIDADE DE MANDACARÚ NO MUNICÍPIO DE IRAUÇUBA-CE		<b>8 / 16</b>
	<b>SEÇÕES TRANSVERSAIS</b>		ESCALA:
	PROJETISTA:	CLÁUDIO JOSÉ QUEIROZ BARROS - ENG° CIVIL - CREA: 13.419 D / CE	<b>1/250</b>
ARQUIVO:	5 - TERRAPLANAGEM_R1.DWG		

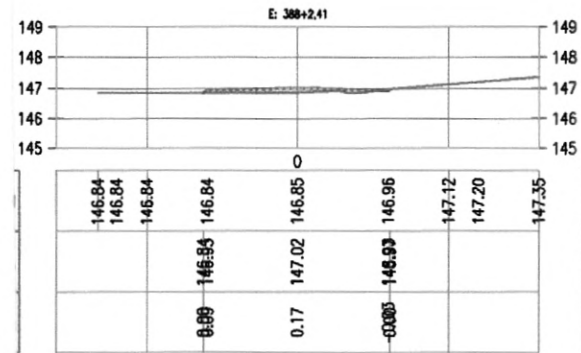
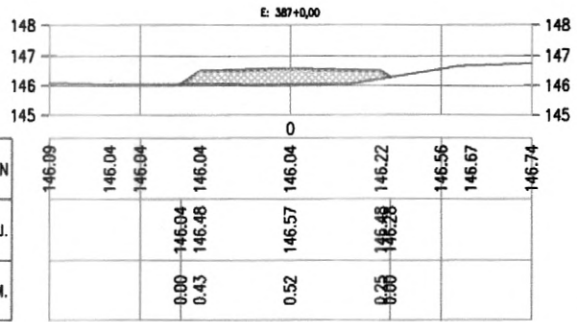




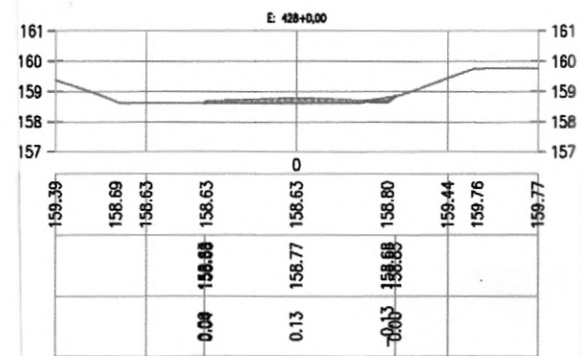
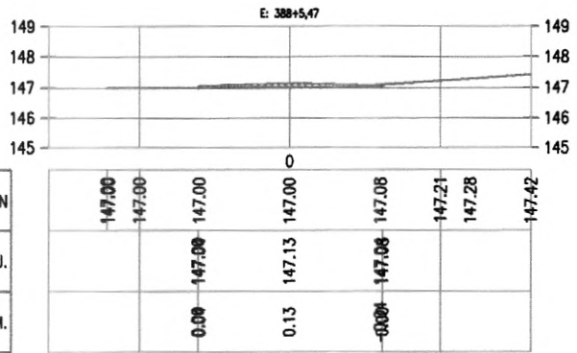
COTAS TN
COTAS PROJ.
COTAS VERM.



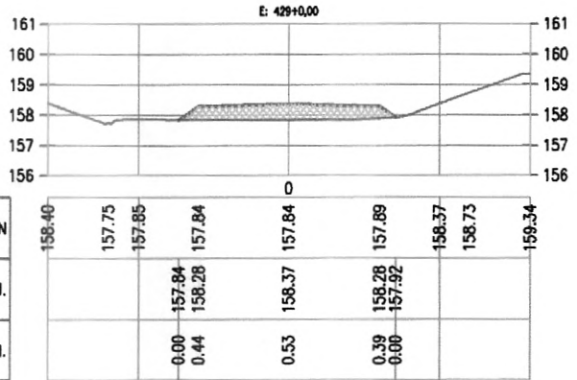
COTAS TN
COTAS PROJ.
COTAS VERM.



COTAS TN
COTAS PROJ.
COTAS VERM.



COTAS TN
COTAS PROJ.
COTAS VERM.



PREFEITURA MUNICIPAL DE IRAUÇUBA / CE

RECUPERAÇÃO DE ESTRADA DA LOCALIDADE DE MOCÓ A LOCALIDADE DE MANDACARÚ NO MUNICÍPIO DE IRAUÇUBA-CE

SEÇÕES TRANSVERSAIS

PROJETISTA: CLÁUDIO JOSÉ QUEIROZ BARROS - ENG° CIVIL - CREA: 13.419 D / CE.

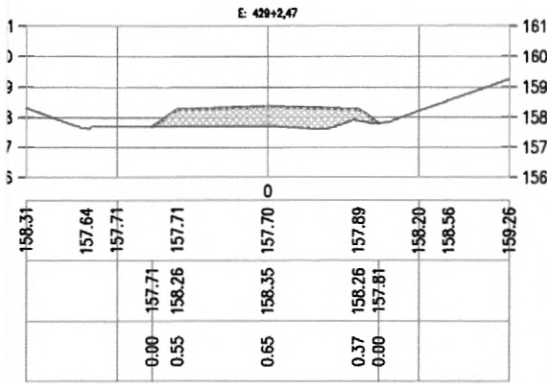
ARQUIVO: 5 - TERRAPLANAGEM\_R1.DWG

PRANCHA:

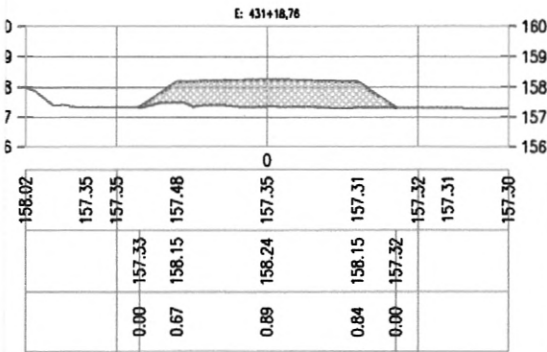
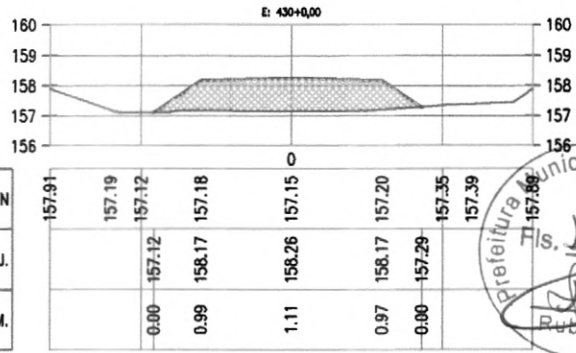
9 / 16

ESCALA:

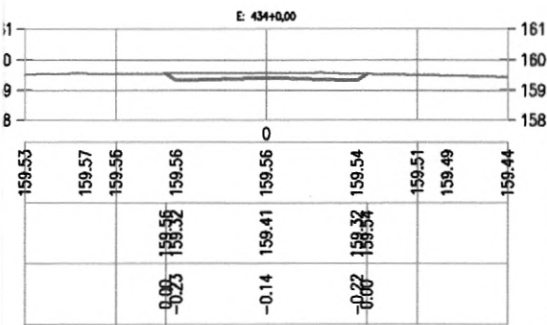
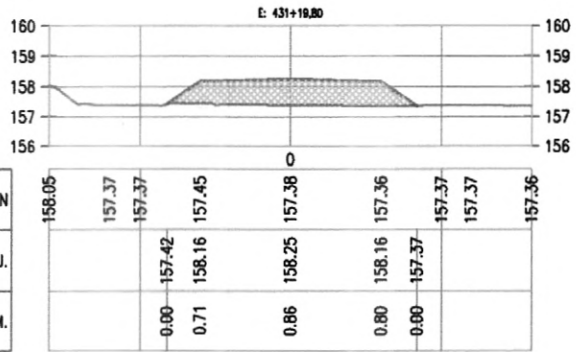
1/250



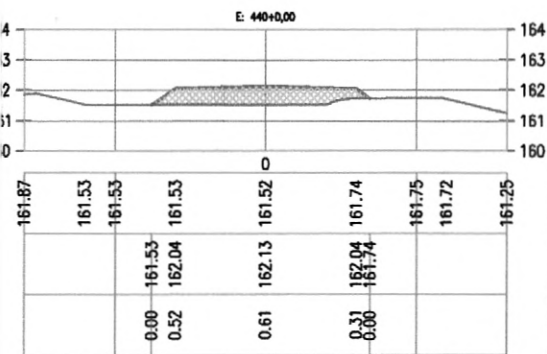
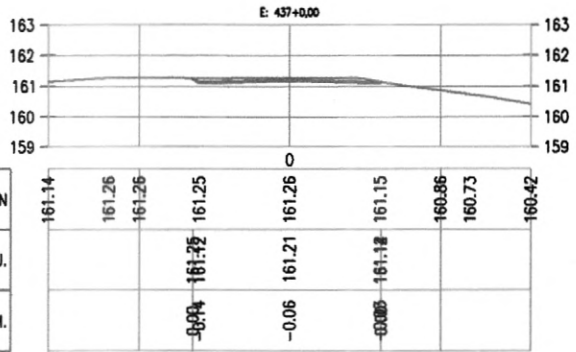
COTAS TN
COTAS PROJ.
COTAS VERM.



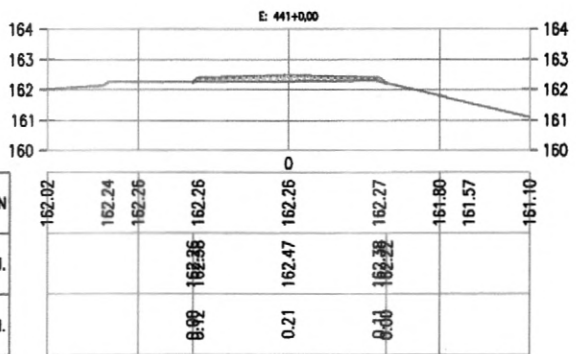
COTAS TN
COTAS PROJ.
COTAS VERM.



COTAS TN
COTAS PROJ.
COTAS VERM.



COTAS TN
COTAS PROJ.
COTAS VERM.



PREFEITURA MUNICIPAL DE IRAUÇUBA / CE

RECUPERAÇÃO DE ESTRADA DA LOCALIDADE DE MOCÓ A LOCALIDADE DE MANDACARÚ NO MUNICÍPIO DE IRAUÇUBA-CE

**SEÇÕES TRANSVERSAIS**

PROJETISTA: CLÁUDIO JOSÉ QUEIROZ BARROS - ENG° CIVIL - CREA: 13.419 D / CE.

ARQUIVO: 5 - TERRAPLANAGEM\_R1.DWG

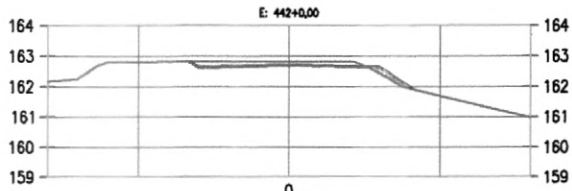
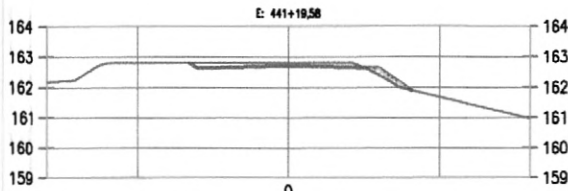
PRANCHA:

**10 / 16**

ESCALA:

**1/250**


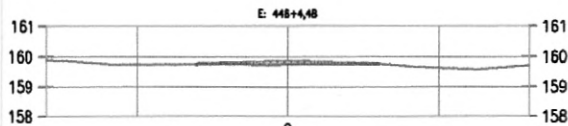




162.17	162.79	162.80	162.80	0	162.81	162.39	161.68	161.44	160.97
			<del>162.80</del>		162.71	162.62	161.89		
			-0.08		-0.10	0.23	0.00		

COTAS TN
COTAS PROJ.
COTAS VERM.

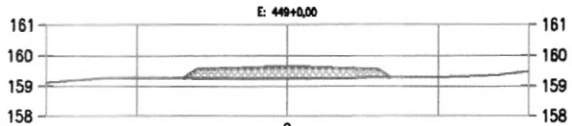
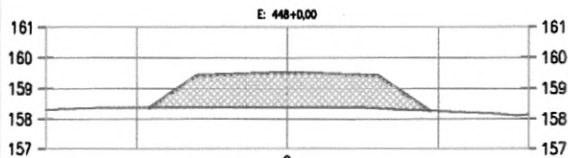
162.17	162.79	162.81	162.81	0	162.81	162.42	161.68	161.45	160.98
			<del>162.81</del>		162.71	162.62	161.90		
			-0.09		-0.10	0.20	0.00		



159.90	159.76	159.74	159.74	0	159.74	159.77	159.63	159.59	159.69
			<del>159.74</del>		159.85	159.78	159.63		
			0.00		0.12	0.00	0.00		

COTAS TN
COTAS PROJ.
COTAS VERM.



159.87	159.73	159.72	159.73	0	159.72	159.76	159.62	159.58	159.68
			<del>159.73</del>		159.84	159.76	159.62		
			0.00		0.12	0.00	0.00		



158.32	158.38	158.38	158.38	0	158.38	158.35	158.26	158.21	158.14
			<del>158.38</del>		159.51	159.42	158.27		
			0.00		1.13	1.07	0.00		

COTAS TN
COTAS PROJ.
COTAS VERM.

159.12	159.26	159.26	159.26	0	159.26	159.29	159.29	159.32	159.48
			<del>159.26</del>		159.63	159.29	159.29		
			0.00		0.37	0.00	0.00		



165.85	165.96	165.98	165.98	0	165.98	165.97	165.97	165.97	166.03
			<del>165.98</del>		165.99	166.09	165.97		
			0.00		0.01	0.00	0.00		

COTAS TN
COTAS PROJ.
COTAS VERM.

165.07	165.22	165.29	165.40	0	165.40	165.40	165.40	165.40	165.45
			<del>165.40</del>		165.61	165.40	165.40		
			0.00		0.20	0.00	0.00		



PREFEITURA MUNICIPAL DE IRAUÇUBA / CE

RECUPERAÇÃO DE ESTRADA DA LOCALIDADE DE MOCÓ A LOCALIDADE DE MANDACARÚ NO MUNICÍPIO DE IRAUÇUBA-CE

**SEÇÕES TRANSVERSAIS**

PROJETISTA: CLÁUDIO JOSÉ QUEIROZ BARROS - ENG. CIVIL - CREA: 13.419 D / CE.

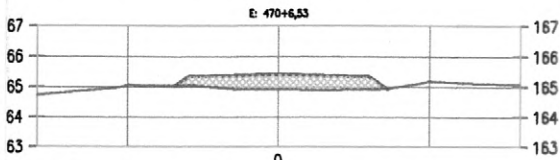
ARQUIVO: 5 - TERRAPLANAGEM\_R1.DWG

PRANCHA:

**11 / 16**

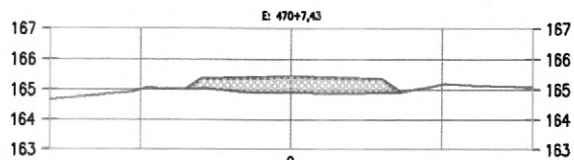
ESCALA:

**1/250**

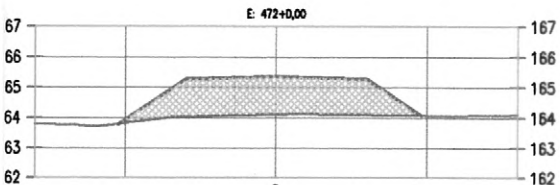


164.74	164.91	165.06	165.05	164.91	164.92	165.18	165.13	165.07
			0.00	0.51	0.41	0.00		
			0.28		0.33	0.35		

COTAS TN
COTAS PROJ.
COTAS VERM.

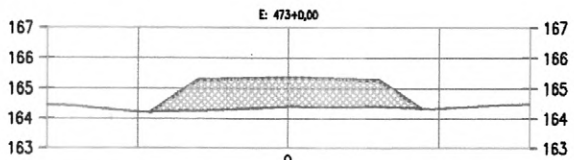


164.67	164.85	164.99	165.03	164.89	164.89	165.16	165.14	165.08
			0.00	0.52	0.44	0.00		
			0.30		0.33	0.31		

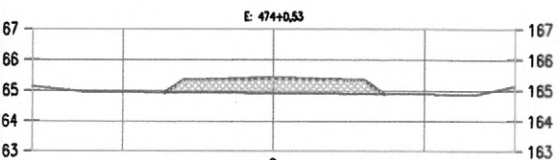


163.79	163.72	163.82	164.01	164.10	164.09	164.07	164.06	164.09
			1.27	1.27	1.19	0.00		
			0.99		0.28	0.07		

COTAS TN
COTAS PROJ.
COTAS VERM.

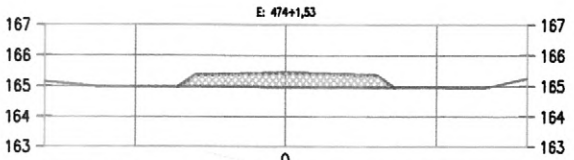


164.45	164.31	164.22	164.26	164.39	164.40	164.34	164.40	164.48
			1.01	0.97	0.87	0.00		
			0.00		0.27	0.34		

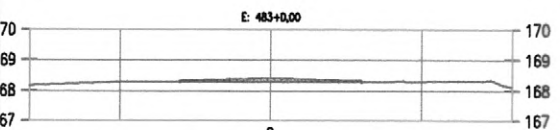


165.11	164.95	164.94	164.92	164.91	164.89	164.88	164.87	165.14
			0.00	0.51	0.44	0.00		
			0.41		0.33	0.39		

COTAS TN
COTAS PROJ.
COTAS VERM.

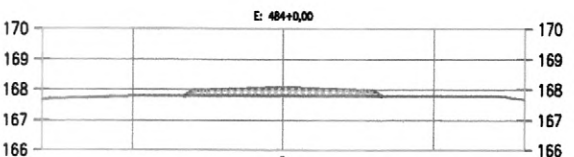


165.13	164.97	164.97	164.97	164.96	164.95	164.94	164.93	165.24
			0.00	0.48	0.40	0.00		
			0.38		0.35	0.34		



168.16	168.25	168.29	168.29	168.30	168.30	168.30	168.30	168.12
			0.00	0.10	0.00			
			0.20		0.30			

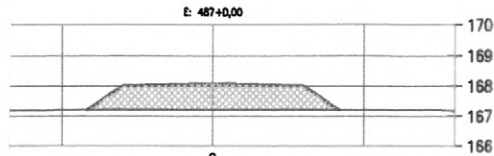
COTAS TN
COTAS PROJ.
COTAS VERM.



167.89	167.76	167.79	167.80	167.79	167.79	167.79	167.79	167.89
			0.00	0.27	0.00			
			0.89		0.94			

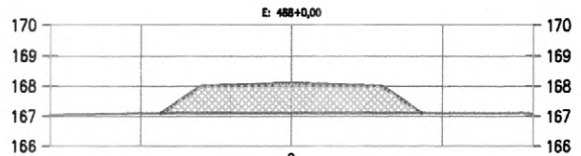


PREFEITURA MUNICIPAL DE IRAUCUBA / CE		PRANCHA:
RECUPERAÇÃO DE ESTRADA DA LOCALIDADE DE MOCÓ A LOCALIDADE DE MANDACARÚ NO MUNICÍPIO DE IRAUCUBA-CE		12 / 16
<b>SEÇÕES TRANSVERSAIS</b>		ESCALA:
PROJETISTA:	CLÁUDIO JOSÉ QUEIROZ BARROS - ENG. CIVIL - CREA: 13.419 D / CE.	1/250
ARQUIVO:	5 - TERRAPLANAGEM_R1.DWG	

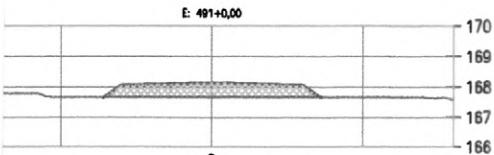


167.20	167.21	167.21	167.21	167.21	167.21	167.21	167.21	167.18
	0.00	0.78	0.87	0.78	0.80			

COTAS TN
COTAS PROJ.
COTAS VERM.

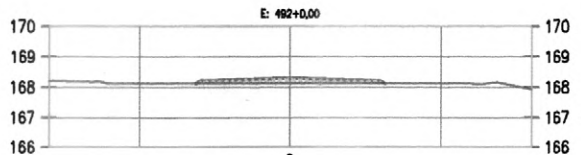


167.05	167.09	167.11	167.12	167.12	167.12	167.12	167.12	167.12
	0.00	0.89	0.98	0.89	0.80			




167.78	167.66	167.66	167.66	167.65	167.65	167.65	167.65	167.59
	0.00	0.40	0.49	0.41	0.00			

COTAS TN
COTAS PROJ.
COTAS VERM.

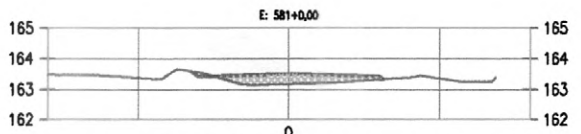


168.21	168.13	168.12	168.12	168.12	168.12	168.12	168.12	167.93
		0.00	0.18	0.00				

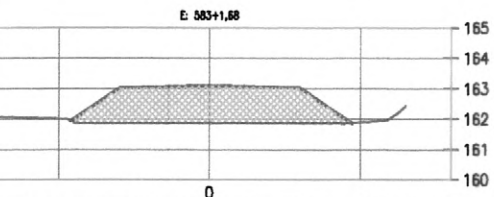


163.73	163.73	163.72	163.71	163.70	163.69	163.67	163.62
	0.00	0.01	0.00	0.00			

COTAS TN
COTAS PROJ.
COTAS VERM.

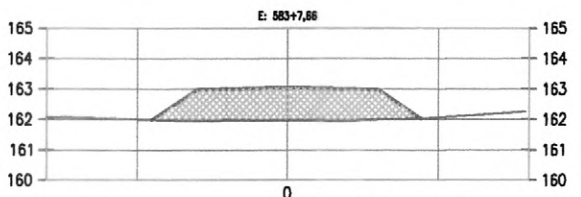


163.47	163.43	163.37	163.55	163.32	163.35	163.24	163.39
		0.00	0.33	0.00			



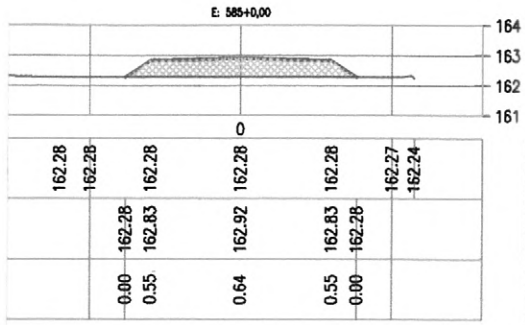
162.05	162.02	161.86	161.86	161.86	161.89	162.02	162.45
	0.00	1.15	1.25	1.15	0.00		

COTAS TN
COTAS PROJ.
COTAS VERM.

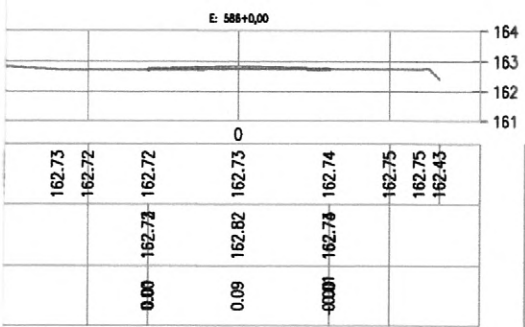
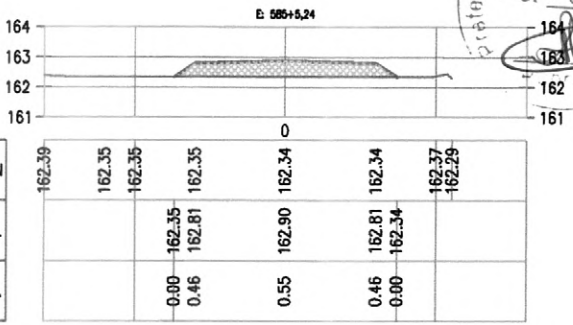


162.08	162.03	162.00	161.94	161.97	162.00	162.06	162.13	162.26
		0.00	1.04	1.10	0.98	0.00		

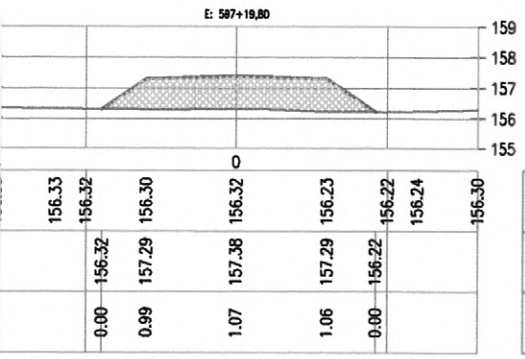
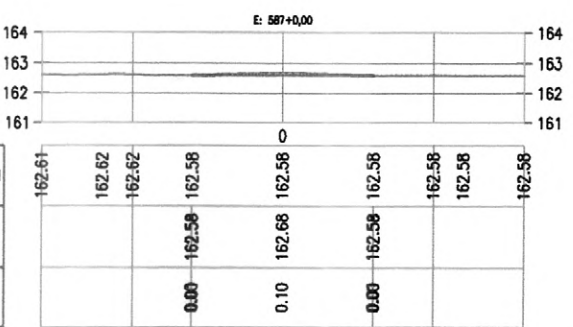
	PREFEITURA MUNICIPAL DE IRAUCUBA / CE		PRANCHA:
	RECUPERAÇÃO DE ESTRADA DA LOCALIDADE DE MOCÓ A LOCALIDADE DE MANDACARÚ NO MUNICÍPIO DE IRAUCUBA-CE		<b>13 / 16</b>
	<b>SEÇÕES TRANSVERSAIS</b>		ESCALA:
	PROJETISTA:	CLÁUDIO JOSÉ QUEIROZ BARROS - ENG° CIVIL - CREA: 13.419 D / CE.	<b>1/250</b>
ARQUIVO:	5 - TERRAPLANAGEM_R1.DWG		



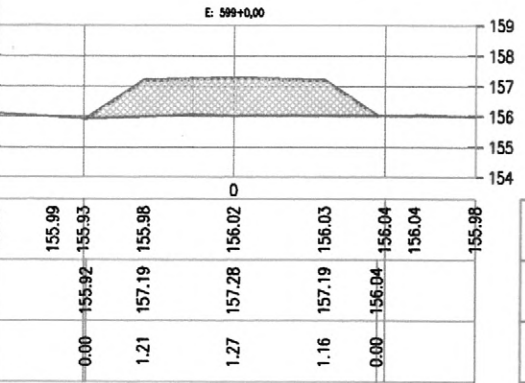
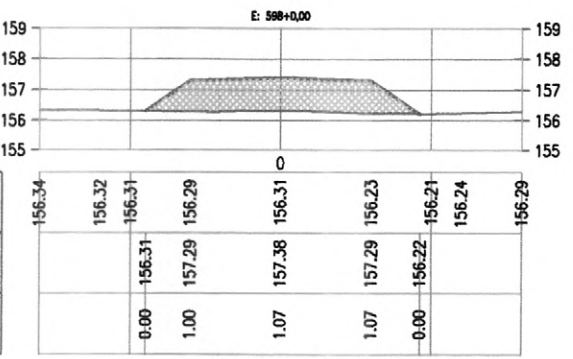
COTAS TN
COTAS PROJ.
COTAS VERM.



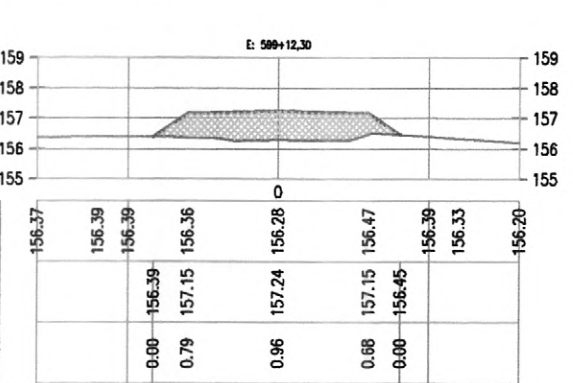
COTAS TN
COTAS PROJ.
COTAS VERM.



COTAS TN
COTAS PROJ.
COTAS VERM.




COTAS TN
COTAS PROJ.
COTAS VERM.




PREFEITURA MUNICIPAL DE IRAUÇUBA / CE	
RECUPERAÇÃO DE ESTRADA DA LOCALIDADE DE MOÇÓ A LOCALIDADE DE MANDACARÚ NO MUNICÍPIO DE IRAUÇUBA-CE	
<b>SEÇÕES TRANSVERSAIS</b>	
PROJETISTA:	CLÁUDIO JOSÉ QUEIROZ BARROS - ENG° CIVIL - CREA: 13.419 D / CE.
ARQUIVO:	5 - TERRAPLANAGEM_R1.DWG

PRANCHA:
<b>14 / 16</b>
ESCALA:
<b>1/250</b>



Prefeitura Municipal de Irauçuba/CE  
 N.º 189  
 Rubrica

	PREFEITURA MUNICIPAL DE IRAUCUBA / CE		PRANCHA:
	RECUPERAÇÃO DE ESTRADA DA LOCALIDADE DE MOCÓ A LOCALIDADE DE MANDACARÚ NO MUNICÍPIO DE IRAUCUBA-CE		<b>15 / 16</b>
	<b>SEÇÕES TRANSVERSAIS</b>		ESCALA:
	PROJETISTA:	CLÁUDIO JOSÉ QUEIROZ BARROS - ENG.º CIVIL - CREA: 13.419 D / CE	1/250
ARQUIVO:	5 - TERRAPLANAGEM_R1.DWG		